



Corporate Presentation

March 2012

Forward Looking Statement

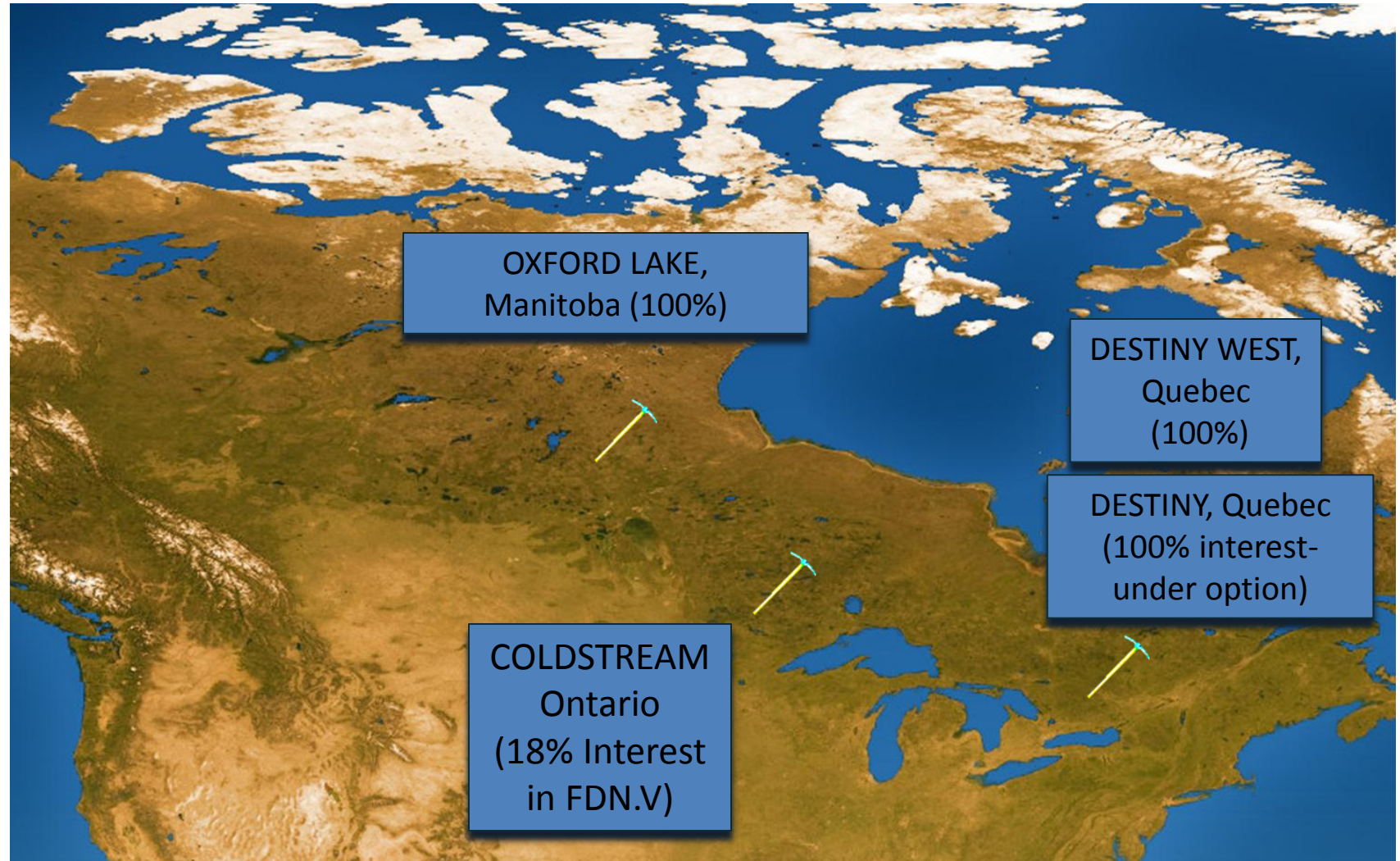


Certain statements contained in this presentation may contain forward-looking information within the meaning of Canadian securities laws. This presentation may contain forward-looking statements including, but not limited to, information regarding geological interpretations, potential timing and content of exploration programs, receipt of permits or property titles, joint venture agreements, Company financings, etc. The company does not have proven reserves or resources on its property. Such forward-looking information is identified by words such as "estimates", "intends", "expects", "believes", "may", "will" and include, without limitation, statements regarding the company's plan of business operations (including plans for progressing assets), estimates regarding mineral resources, projections regarding mineralization and projected expenditures. There can be no assurance that such statements will prove to be accurate; actual results and future events could differ materially from such statements. Factors that could cause actual results to differ materially include, among others, metal prices, risks inherent in the mining industry, financing risks, labour risks, uncertainty of mineral resource estimates, equipment and supply risks, title disputes, regulatory risks and environmental concerns. Most of these factors are outside the control of the company. Investors are cautioned not to put undue reliance on forward-looking information. Except as otherwise required by applicable securities statutes or regulation, the company expressly disclaims any intent or obligation to update publicly forward-looking information, whether as a result of new information, future events or otherwise. Alto Ventures Ltd. relies upon litigation protection for forward-looking statements.

© 2010 Alto Ventures Ltd. All rights reserved. Copyright. All materials displayed or otherwise accessible through this Presentation (collectively, "Content") are protected by copyright law, and are owned by Alto Ventures Ltd. ("Alto") and its licensors, or the party accredited as the provider of the Content. Except as granted in the limited license herein, any use of the Content, including modification, transmission, presentation, distribution, republication, or other exploitation of the Presentation or of its Content, whether in whole or in part, is prohibited without the express prior written consent of Alto Ventures Ltd.

Mike Koziol, P.Eng., P.Geo., and Rick Mazur, P.Geo., MBA, are the Qualified Persons under NI 43-101 for the projects discussed in this presentation.

Alto Ventures Properties



- Assays Pending on 100% Owned historical 150,000 ounce gold deposit in Manitoba(+5 Million ounce) potential; Summer program planned
- Drilling this summer at Destiny West, Quebec; new gold trend identified by recent airborne survey



Share Structure

Symbol: TSX.V: **ATV**



Share Structure	
Issued & Outstanding	22,424,547
Warrants:	207,500
Options	579,000
Fully Diluted	23,211,047
Current Cash	\$700,000

* Data as at February 29, 2012



Rick Mazur, P. Geo., MBA – Chief Executive Officer

- 35 years experience; 20 years in gold exploration
- Member of Canamax Management Team that developed three Canadian gold mines- Bell Creek Mine , Timmins and Island Mine, Wawa – currently producing.
- Director of Roxgold Inc – a Burkina Faso gold explorer and Impact Silver Corp. – a Mexican silver producer; President & CEO of Forum Uranium Corp.

Mike Koziol, P. Geo., – President

- 35 years gold and base metals exploration experience in the Canadian Shield with Cameco Gold and Alto
- Discovery – Alto (Destiny, Quebec) - 364,530 indicated and 247,590 inferred ounces gold*
- Discovery- Foran (McIlvanna Bay, Saskatchewan) - + 20 MT indicated and inferred massive sulphide copper-zinc deposit**

* 43-101 Resource Estimate - Wardrop Engineering, January 2011

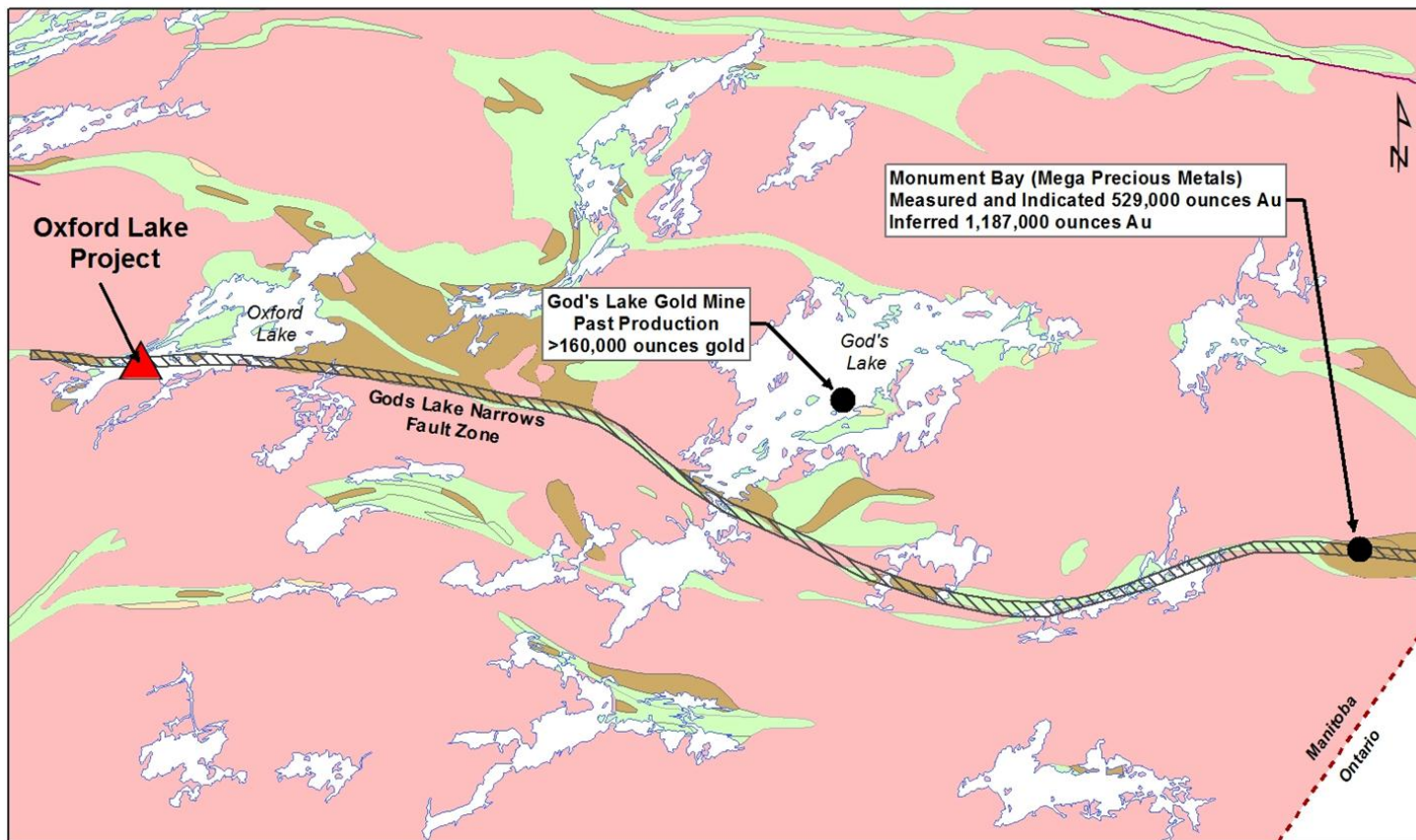
** Source Foran Website

Property – Oxford Lake, Manitoba



- Alto Ventures – 100% owned
- GOLD POTENTIAL - Historical gold deposit on property (154,000 ounces grading 6 g/t gold over average 4.5 metres thickness to a depth of 600 m); 1,000 metre drill program recently completed **ASSAYS PENDING**
- BASE METAL AND GOLD POTENTIAL – Hyers Island base metal deposit grading 2.5% copper and widespread gold mineralization with grades of up to 32 g/t; Summer program to focus on this area
- *Note: These historical resource estimates have not been calculated or classified under the specifications outlined in National Instrument 43-101 and should not be relied upon.

Oxford Lake Location



Legend

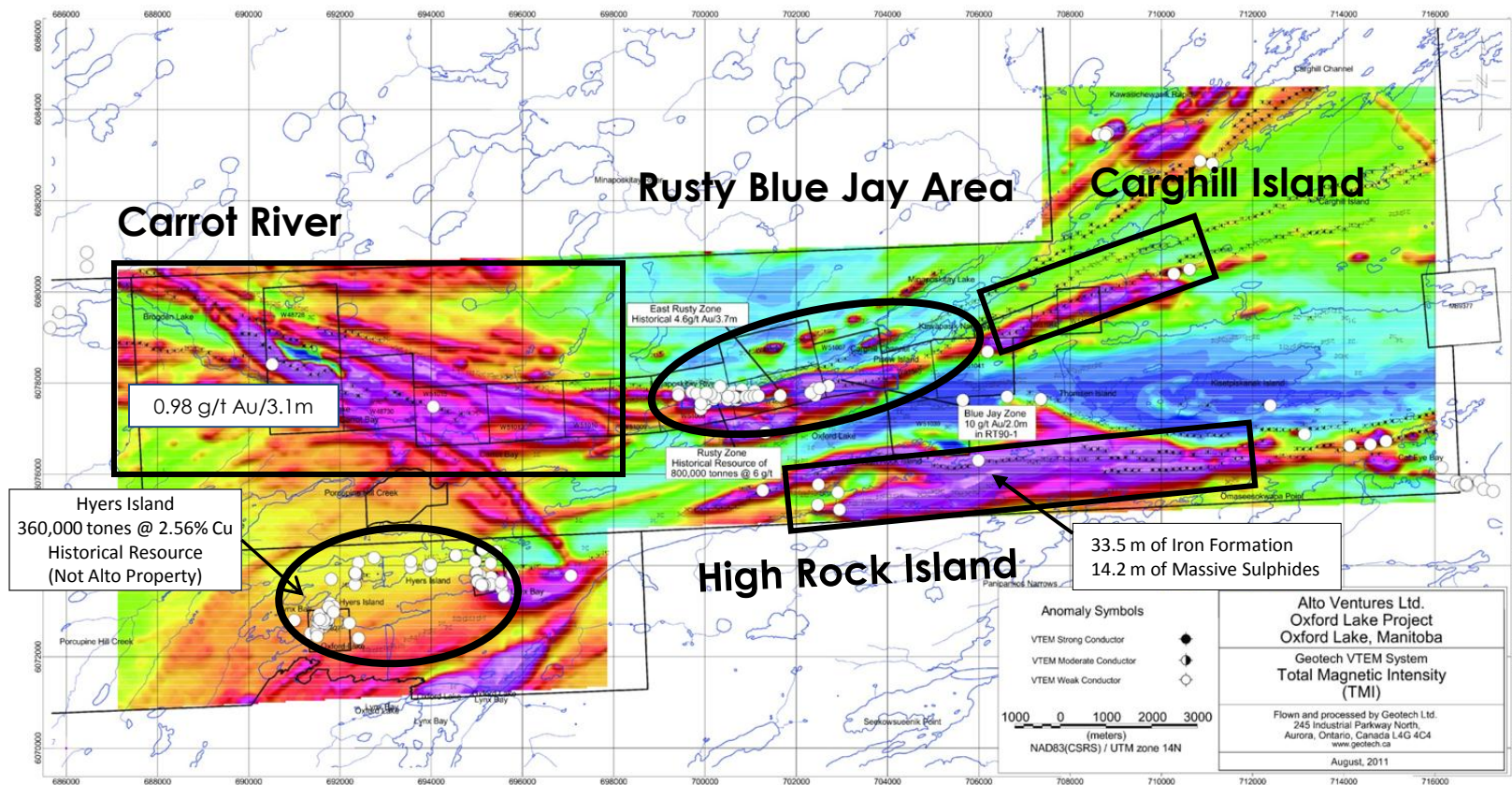
- Archean Granitoid Rocks
- Greenstone Belts (volcanic and sedimentary rocks)



Oxford Lake Project Location

Airborne Survey

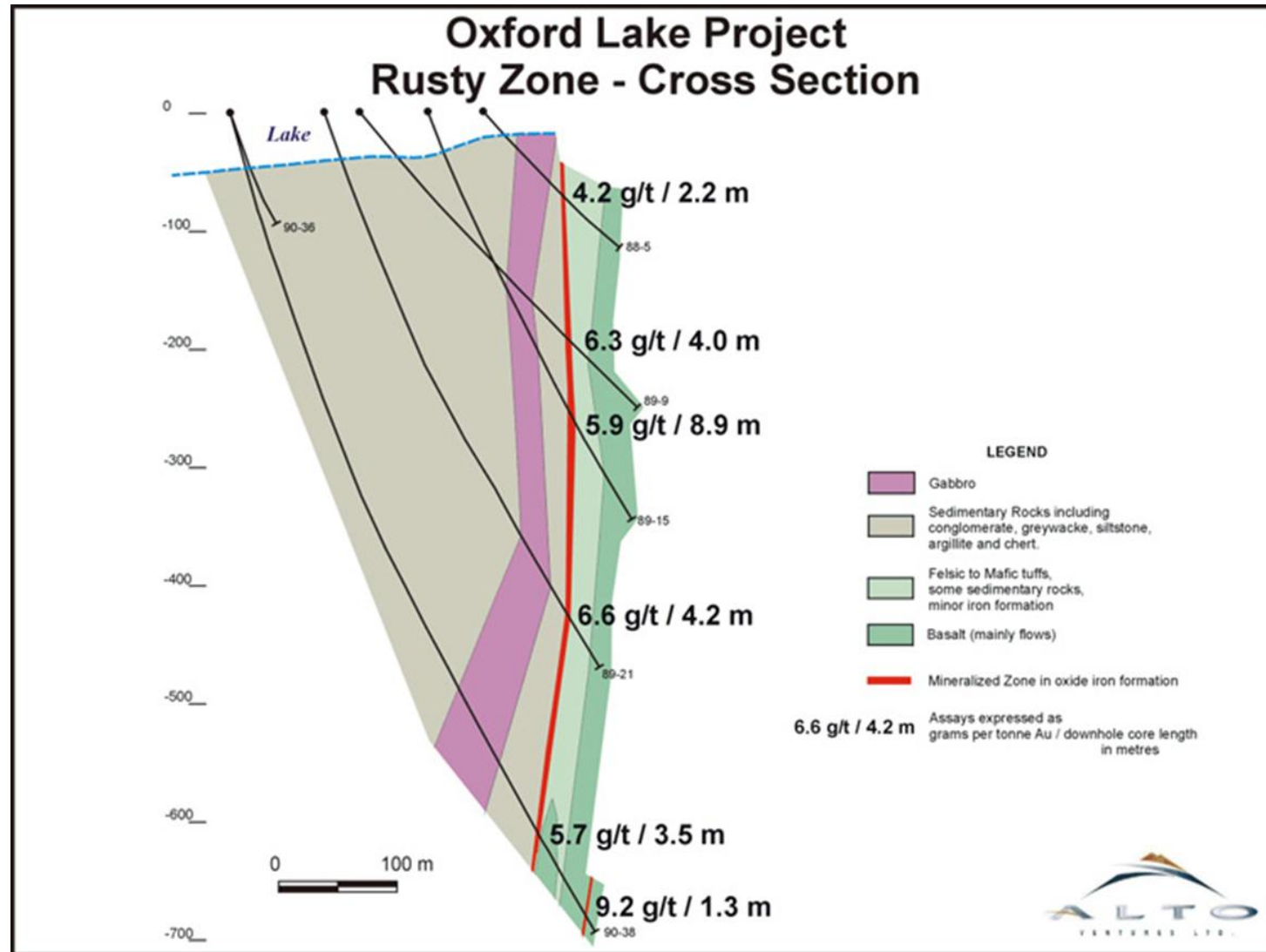
- Airborne Survey verifies potential for extensions of historical Gold Deposits in the Rusty Blue Jay area and identifies Gold and Base Metal potential over 30km trends



- Gold in Banded Iron Formation (BIF) similar to Musselwhite Mine, Ontario (past production and reserves of 5.7 million ounces gold)
- Rusty Zone Gold Deposit – Noranda historical resource* estimated at 800,000 tonnes averaging 6.0 g/t gold containing 154,000 ounces gold over a 4.5m average width and to a depth of 600m
- Other gold zones on strike along the magnetic trend that hosts the Rusty Zone include East Rusty and Blue Jay (10 g/t over 2m)
- 30 km of potential at Hyers Island, Carrot River, Carghill Island and High Rock Island

*Note: These historical resource estimates have not been calculated or classified under the specifications outlined in National Instrument 43-101 and should not be relied upon.

Oxford Lake Project



- Alto Ventures – 100% owned claims (Dolsan, Obalski & Vassal) located west of Alto's Destiny gold deposit
- 1,500 line kilometre airborne survey recently completed; gold trend (up to 5g/t) along a major structure identified
- 2,000m drill program planned this summer



Regional Geology

Lithology

- Sedimentary
- BIF
- Intermediate-Felsic Volcanic
- Mafic Volcanic
- Intermediate-Felsic Intrusive
- Mafic Intrusive

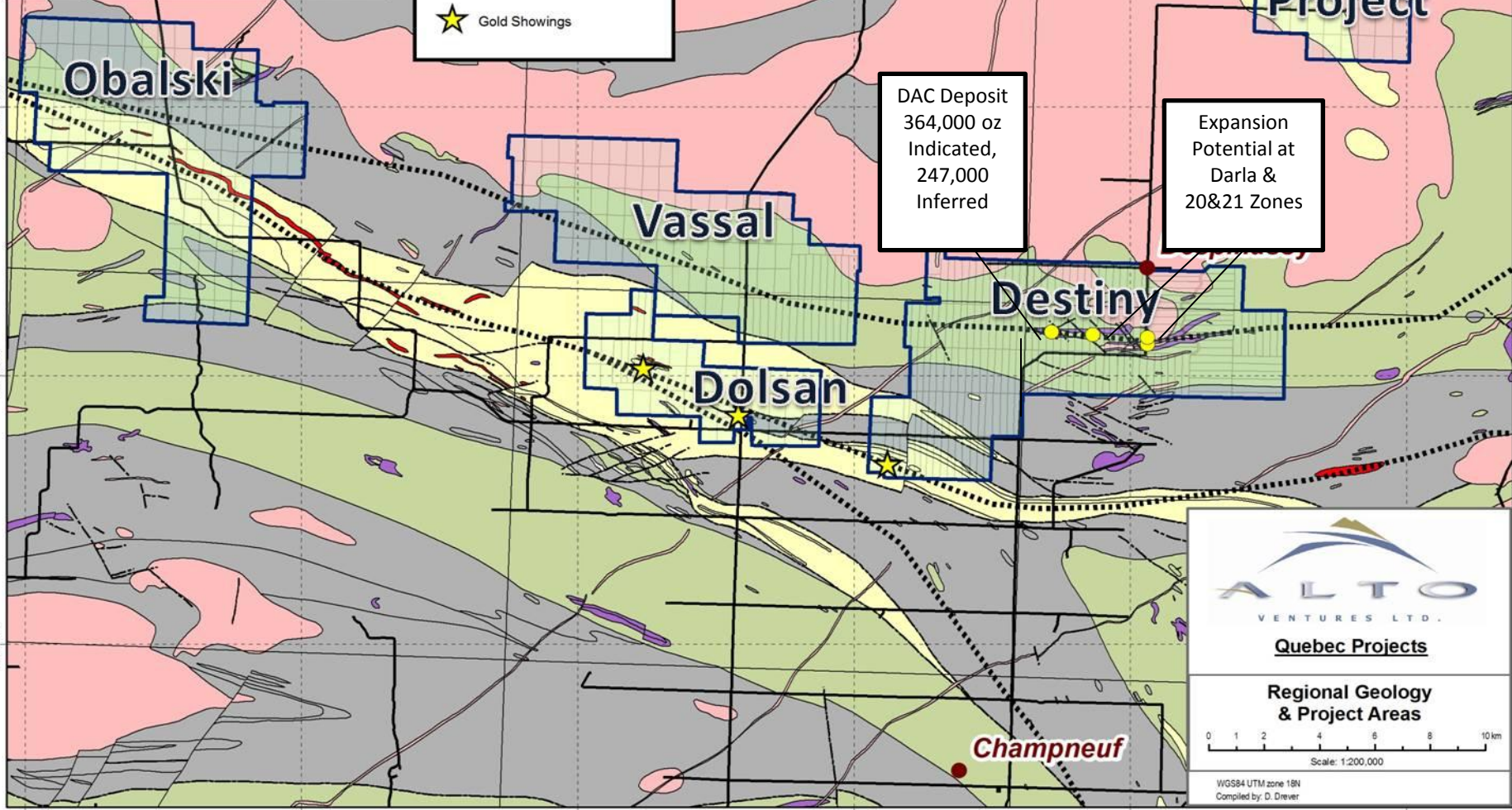
--- Late Fault

..... Shear Zone

— Major Roads

● Gold Zones

★ Gold Showings



ALTO
VENTURES LTD.

Quebec Projects

**Regional Geology
& Project Areas**

0 1 2 4 6 8 10 km

Scale: 1:200,000

WGS84 UTM zone 18N
Compiled by: D. Dwyer

Joint Venture Properties

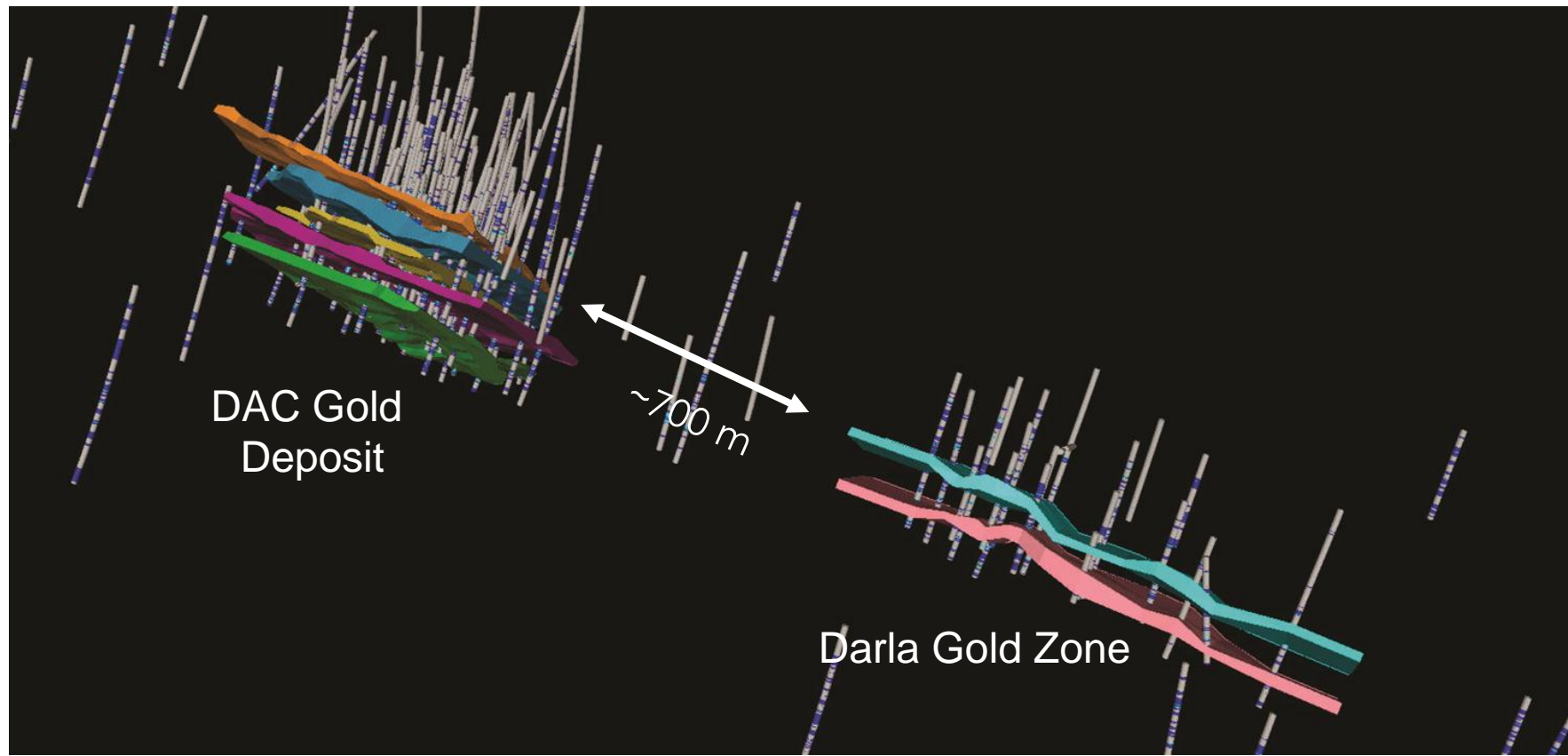


- Joint Venture Properties “UNDERLYING VALUE -BUILDING OUNCES”

Project	Alto Ownership	Tonnes (millions)	Grade (g/t)	Ounces Gold	Exploration Stage
DESTINY Val D’Or, Quebec	Next Gen Metals earning 60% for \$3.5 million exploration	10.8 Indicated 8.3 Inferred Total	1.05 g/t 0.92 g/t	364,530* <u>247,590*</u> 612,120	Drilling underway +90% Recovery
COLDSTREAM Shebandowan, Ontario	Sale to FDN-V for 10 Million shares (received) & \$950,000 cash payment (pending)	3.5 Indicated 30.5 Inferred Total	0.85 0.78	96,400** <u>763,200**</u> 859,600	Drilling underway +90% Recovery

Destiny Project

- Infill Drilling Between DAC Deposit and Darla Gold Zone **ASSAYS PENDING**



Contact



To discuss how the ideas and insights of this presentation could benefit you, please contact:

Mr. Rick Mazur – CEO

Phone: 604-689-2599

Cell: 778-772-3100

Phone: 604-689-2599

Fax: 604-689-3609

Toll Free: 1-866-689-2599

E Mail: info@altoventures.com

Alto Ventures Ltd.

Suite 910 - 475 Howe Street

Vancouver, B.C. Canada

V6C 2B3

